








# 5 km & 5 km Student Challenge

**MAP LOG**

Main Roads	
Highway	
Secondary Roads	
Trail (Gravel)	
Water Station	
Portable Toilets	
Aid Station	

## Directions

1. Leave Town Hall and proceed north
2. Turn Left across the George St. Bridge
3. Proceed to the lights past Sobeys's
4. Turn Right on Abercrombie Rd.
5. Turn Right on Terrace Heights Drive
6. Turn Right on Terrace Street
7. Turn Right up Carmichael Street
8. Turn Right Up Cameron Ave.
9. Proceed to the top of Cameron and make a "U" Turn near the top
10. Down Cameron Ave. to Terrace Street
11. Turn Right on Terrace and proceed to George Street
12. Turn Left across the bridge
13. Turn Right on Provost to the Finish Line

